

APPENDIX 'C'

PUBLIC RIGHT OF WAY EVIDENCE FORM

Important Note

The object of this enquiry is simply to reach the truth of the matter, whatever it may be. Witnesses are therefore asked to answer the questions as fully as possible and not to keep back any information, whether for or against the public status claim. This is of particular importance if the information is to be of real value in establishing the status of the way.

Name of witness..... C. CLOWES
(Block Capitals please)

Address
(Block Capitals please)

Date of Birth Occupation

Description of way (include grid references if known):-
From ~~NE~~ CORNER OF ~~BUTTS~~ PARRY AVE.,
To KEELE ROAD

* Please delete as appropriate

1. How many years have you known the way? 25. app.

2.(a) Do you believe the way to be a public right of way? *YES/NO

(b) If so, is the way
(i) a footpath? (pedestrians only) *YES/NO
(ii) a bridleway? (pedestrians, horse riders and pedal cyclists) *YES/NO
(iii) a by-way open to all traffic? (all uses including vehicles) *YES/NO

3. How wide is the way? 1 MILE APPROX.

4. Have you used the above way?

*YES/NO

If so: (a) During which years?

1977 - 1996

- (b) Where were you going from/to?
- (c) For what purpose? (eg work, pleasure)
- (d) How many times a year? (eg daily)
- (e) By what means? (eg on foot, horseback, motor vehicle etc)
- (f) Please show the route of the way used on the attached plan.

GENEVA DRIVE TO KEELE ROAD,
RECREATION.
DAILY.
FOOT.

5.(a) Has the way always been on the same route?

*YES/NO

(b) If not, please give details of original route, date of diversion and show details on a plan.

6. Have there, to your knowledge, ever been on the way any stiles or gates?

*YES/NO

If so, state (with details of location) where the stiles or gates stood.

7.(a) Were you working for any owner or tenant of land crossed by the way at the time when you used it.

*YES/NO

(b) If so, give particulars and say whether you received any instructions from the owner/tenant as to the use of the way by the public? If so, what were they?

8.(a) Have you ever been stopped or turned back when using the way or do you know, or have you heard, of anyone else having been prevented from using the route?

*YES/NO

(b) If so, please give particulars.

9.(a) Were you ever told by any owner or tenant of the land crossed by the way, or by anyone in their employment, that the way was not public? *YES/NO

(b) If so, give particulars and dates.

10.(a) Have you ever known of any locked gate or obstruction to the way? *YES/NO

(b) If so, state when and where and show its approximate position on the attached plan.

BARBED WIRE CREATED AROUND THE WOODLAND IN 1983? (YEAR UNCERTAIN) THEN SUBSEQUENTLY TORN DOWN.

11.(a) Have you ever seen notices such as 'Private', 'No Road', 'No Thoroughfare' or 'Trespassers will be Prosecuted', on or near the way? *YES/NO

(b) If so, state what the notices said and show their approximate position on a plan.

12.(a) Have you ever been given permission to use the way? *YES/NO

(b) If so, by whom?

13. Can you give any further particulars about the way (continue on a separate sheet of paper if necessary).

14. Would you be prepared to give evidence of your use of the way at a public inquiry or in a court of law, if necessary? *YES/NO

I certify that, to the best of my knowledge and belief, the facts I have stated are true.

Signature

Person taking this statement

Date .. 28.4.96

— BLANK —

- BLANK -

PUBLIC RIGHT OF WAY EVIDENCE FORM

Important Note

The object of this enquiry is simply to reach the truth of the matter, whatever it may be. Witnesses are therefore asked to answer the questions as fully as possible and not to keep back any information, whether for or against the public status claim. This is of particular importance if the information is to be of real value in establishing the status of the way.

Name of witness..... MR J FIELDING
(Block Capitals please)

Address
(Block Capitals please)

Date of Birth Occupation

Description of way (include grid references if known):- FOOTPATH
From BUTTS WALKS PARIS AVENUE
To KEELE ROAD ADJACENT TO ROSEMARY COTTAGE

* Please delete as appropriate

1. How many years have you known the way?

27 YEARS

2.(a) Do you believe the way to be a public right of way?

*YES/NO

(b) If so, is the way

(i) a footpath? (pedestrians only)

*YES/NO

(ii) a bridleway? (pedestrians, horse riders and pedal cyclists)

*YES/NO

(iii) a by-way open to all traffic? (all uses including vehicles)

*YES/NO

3. How wide is the way?

ONE METRE +

4. Have you used the above way?

*YES/NO

If so: (a) During which years?

MOST 1968 - 1996

- (b) Where were you going from/to?
- (c) For what purpose? (eg work, pleasure)
- (d) How many times a year? (eg daily)
- (e) By what means? (eg on foot, horseback, motor vehicle etc)
- (f) Please show the route of the way used on the attached plan.

HOME TO KEELE ROAD AND BE
PLEASURE
MOST YEARS REGULARLY
ON FOOT EVERY 3 MONTHS



5.(a) Has the way always been on the same route?

*YES/NO

(b) If not, please give details of original route, date of diversion and show details on a plan.

6. Have there, to your knowledge, ever been on the way any stiles or gates?

*YES/NO

If so, state (with details of location) where the stiles or gates stood.

7.(a) Were you working for any owner or tenant of land crossed by the way at the time when you used it.

*YES/NO

(b) If so, give particulars and say whether you received any instructions from the owner/tenant as to the use of the way by the public? If so, what were they?

8.(a) Have you ever been stopped or turned back when using the way or do you know, or have you heard, of anyone else having been prevented from using the route?

*YES/NO

(b) If so, please give particulars.

9.(a) Were you ever told by any owner or tenant of the land crossed by the way, or by anyone in their employment, that the way was not public?

*YES/NO

(b) If so, give particulars and dates.

10.(a) Have you ever known of any locked gate or obstruction to the way?

*YES/NO

(b) If so, state when and where and show its approximate position on the attached plan.

BY BARBED WIRE ON OCCASIONS AT BOTH ENDS 1981

11.(a) Have you ever seen notices such as 'Private', 'No Road', 'No Thoroughfare' or 'Trespassers will be Prosecuted', on or near the way?

*YES/NO

(b) If so, state what the notices said and show their approximate position on a plan.

12.(a) Have you ever been given permission to use the way?

*YES/NO

(b) If so, by whom?

13. Can you give any further particulars about the way (continue on a separate sheet of paper if necessary).

No

14. Would you be prepared to give evidence of your use of the way at a public inquiry or in a court of law, if necessary?

*YES/NO

I certify that, to the best of my knowledge and belief, the facts I have stated are true.

Signature

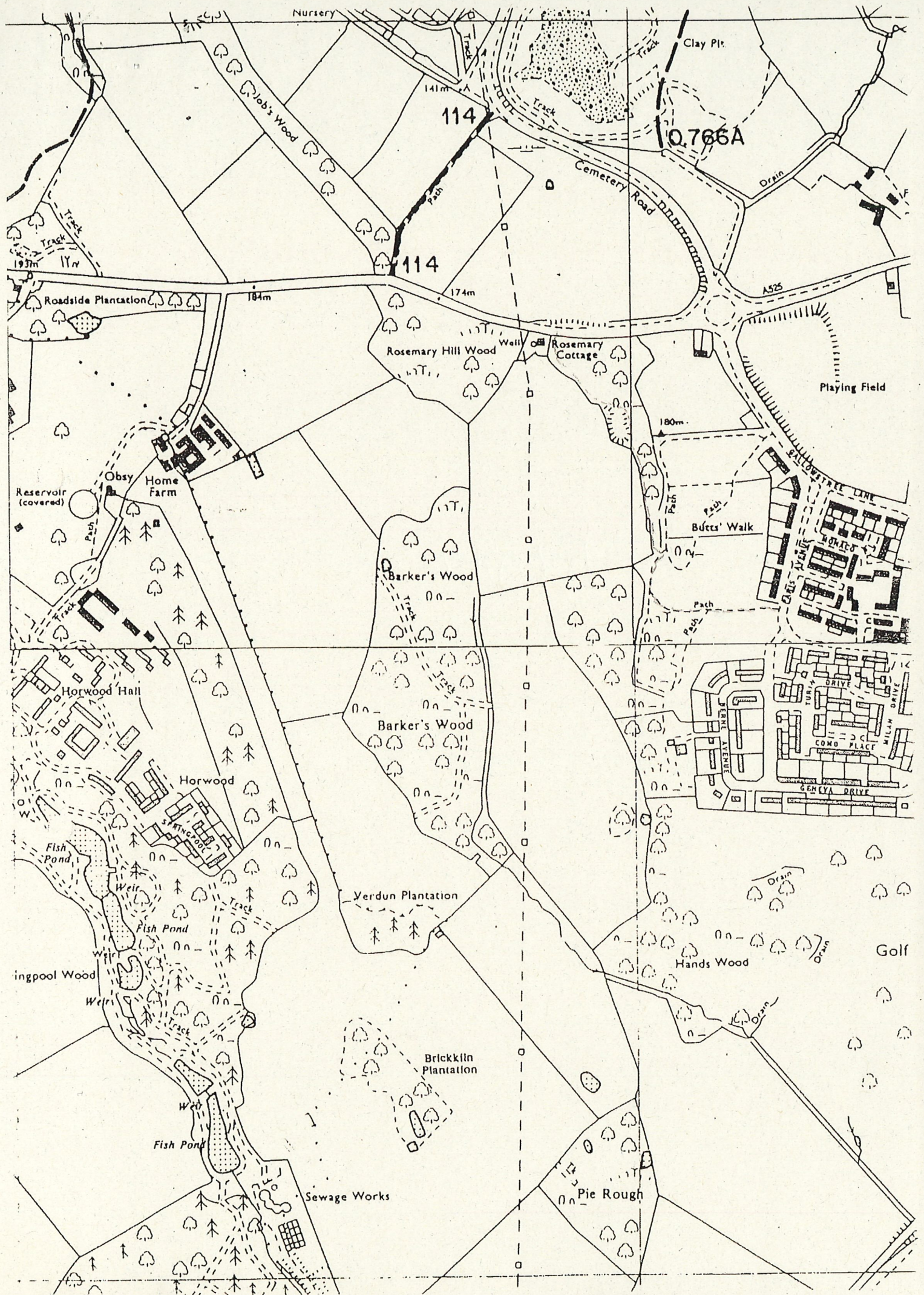
Fielding

Person taking this statement

Date

28/4/96

— BLANK —



— BLANK —

PUBLIC RIGHT OF WAY EVIDENCE FORM

Important Note

The object of this enquiry is simply to reach the truth of the matter, whatever it may be. Witnesses are therefore asked to answer the questions as fully as possible and not to keep back any information, whether for or against the public status claim. This is of particular importance if the information is to be of real value in establishing the status of the way.

Name of witness..... K. G. H. OLSEN
(Block Capitals please)

Address [REDACTED]
(Block Capitals please) [REDACTED]

Date of Birth [REDACTED] Occupation..... [REDACTED]

Description of way (include grid references if known):- 828/455
From KEELE ROAD
To BUTTS WALK + PARIS AVENUE

* Please delete as appropriate

1. How many years have you known the way? 1967

2.(a) Do you believe the way to be a public right of way? *YES/NO

(b) If so, is the way
(i) a footpath? (pedestrians only) *YES/NO
(ii) a bridleway? (pedestrians, horse riders and pedal cyclists) *YES/NO
(iii) a by-way open to all traffic? (all uses including vehicles) *YES/NO

3. How wide is the way? 3 - 5 FT APPROX

4. Have you used the above way?

~~*YES/NO~~

If so: (a) During which years?

1967 — 1996

- (b) Where were you going from/to?
- (c) For what purpose? (eg work, pleasure)
- (d) How many times a year? (eg daily)
- (e) By what means? (eg on foot, horseback, motor vehicle etc)
- (f) Please show the route of the way used on the attached plan.

WALKING
PLEASURE
DAILY
FOOT

5.(a) Has the way always been on the same route?

~~*YES/NO~~

(b) If not, please give details of original route, date of diversion and show details on a plan.

6. Have there, to your knowledge, ever been on the way any stiles or gates?

~~*YES/NO~~

NO

If so, state (with details of location) where the stiles or gates stood.

7.(a) Were you working for any owner or tennant of land crossed by the way at the time when you used it.

~~*YES/NO~~

(b) If so, give particulars and say whether you received any instructions from the owner/tennant as to the use of the way by the public? If so, what were they?

8.(a) Have you ever been stopped or turned back when using the way or do you know, or have you heard, of anyone else having been prevented from using the route?

~~*YES/NO~~

(b) If so, please give particulars.

9.(a) Were you ever told by any owner or tenant of the land crossed by the way, or by anyone in their employment, that the way was not public?

*YES/NO

(b) If so, give particulars and dates.

10.(a) Have you ever known of any locked gate or obstruction to the way?

*YES/NO

(b) If so, state when and where and show its approximate position on the attached plan.

11.(a) Have you ever seen notices such as 'Private', 'No Road', 'No Thoroughfare' or 'Trespassers will be Prosecuted', on or near the way?

*YES/NO

(b) If so, state what the notices said and show their approximate position on a plan.

12.(a) Have you ever been given permission to use the way?

*YES/NO

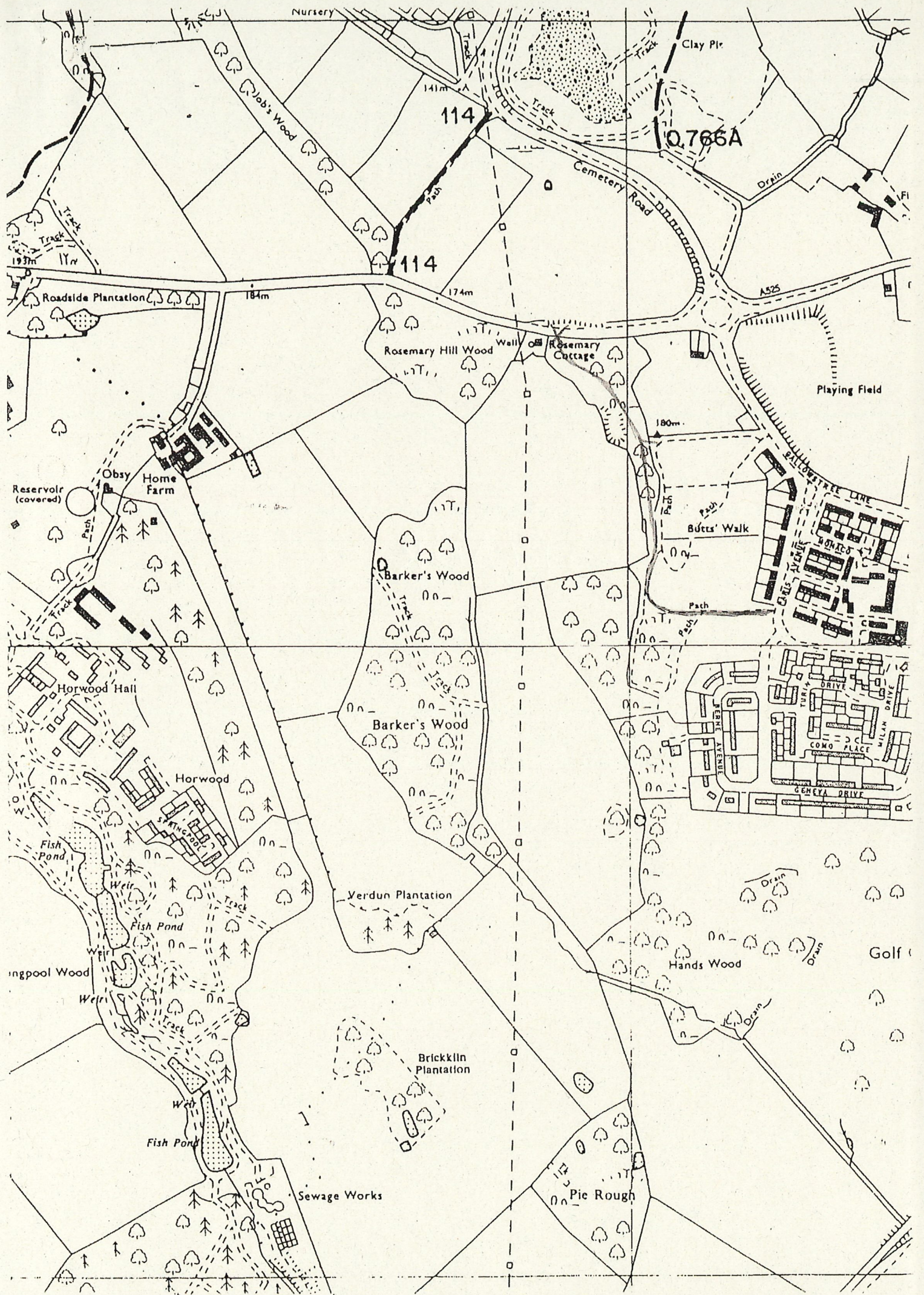
(b) If so, by whom?

13. Can you give any further particulars about the way (continue on a separate sheet of paper if necessary).

14. Would you be prepared to give evidence of your use of the way at a public inquiry or in a court of law, if necessary?

*YES/NO

I certify that, to the best of my knowledge and belief, the facts I have stated are true.



Nursery

Clay Pir

114

Q.766A

114

193m

184m

174m

Reservoir (covered)

Obsy

Home Farm

Playing Field

Rosemary Hill Wood

Rosemary Cottage

180m

Barker's Wood

Burrs' Walk

Horwood Hall

Horwood

Barker's Wood

Verduin Plantation

Hands Wood

Golf


ingpool Wood

Bricklin Plantation

Fish Pond

Sewage Works

Pie Rough



— BLANK —

PUBLIC RIGHT OF WAY EVIDENCE FORM

Important Note

The object of this enquiry is simply to reach the truth of the matter, whatever it may be. Witnesses are therefore asked to answer the questions as fully as possible and not to keep back any information, whether for or against the public status claim. This is of particular importance if the information is to be of real value in establishing the status of the way.

Name of witness..... MICHAEL BARR
(Block Capitals please)

Address
(Block Capitals please)
.....
.....

Date of Birth Occupation

Description of way (include grid references if known):-
From
To

* Please delete as appropriate

1. How many years have you known the way? 21 YEARS (SINCE 1974)

2.(a) Do you believe the way to be a public right of way? *YES/NO

(b) If so, is the way

(i) a footpath? (pedestrians only) *YES/NO

(ii) a bridleway? (pedestrians, horse riders and pedal cyclists) *YES/NO

(iii) a by-way open to all traffic? (all uses including vehicles) *YES/NO

3. How wide is the way? VARIES BUT APPROX 1 M.

4. Have you used the above way?

*YES/NO

If so: (a) During which years?

MOST YEARS SINCE 1974

- (b) Where were you going from/to?
(c) For what purpose? (eg work, pleasure)
(d) How many times a year? (eg daily)
(e) By what means? (eg on foot, horseback, motor vehicle etc)
(f) Please show the route of the way used on the attached plan.

GENEVA DRIVE / PARK AVE TO KEELE ROAD

PLEASURE
HAS VISITED ON AVERAGE 2-3 TIMES PER YEAR
ON FOOT

5.(a) Has the way always been on the same route?

*YES/NO

- (b) If not, please give details of original route, date of diversion and show details on a plan.

6. Have there, to your knowledge, ever been on the way any stiles or gates?

*YES/NO

If so, state (with details of location) where the stiles or gates stood.

7.(a) Were you working for any owner or tennant of land crossed by the way at the time when you used it.

*YES/NO

- (b) If so, give particulars and say whether you received any instructions from the owner/tennant as to the use of the way by the public? If so, what were they?

8.(a) Have you ever been stopped or turned back when using the way or do you know, or have you heard, of anyone else having been prevented from using the route?

*YES/NO

- (b) If so, please give particulars.
-

9.(a) Were you ever told by any owner or tenant of the land crossed by the way, or by anyone in their employment, that the way was not public?

*YES/NO

(b) If so, give particulars and dates.

10.(a) Have you ever known of any locked gate or obstruction to the way?

*YES/NO

SOME SPINDS OF BARBED WIRE AT TIMES

(b) If so, state when and where and show its approximate position on the attached plan.

AT THE ENDS OF THE PATH IN THE EARLY 1980'S

11.(a) Have you ever seen notices such as 'Private', 'No Road', 'No Thoroughfare' or 'Trespassers will be Prosecuted', on or near the way?

*YES/NO

(b) If so, state what the notices said and show their approximate position on a plan.

12.(a) Have you ever been given permission to use the way?

*YES/NO

(b) If so, by whom?

13. Can you give any further particulars about the way (continue on a seperate sheet of paper if necessary).

14. Would you be prepared to give evidence of your use of the way at a public inquiry or in a court of law, if necessary?

*YES/NO

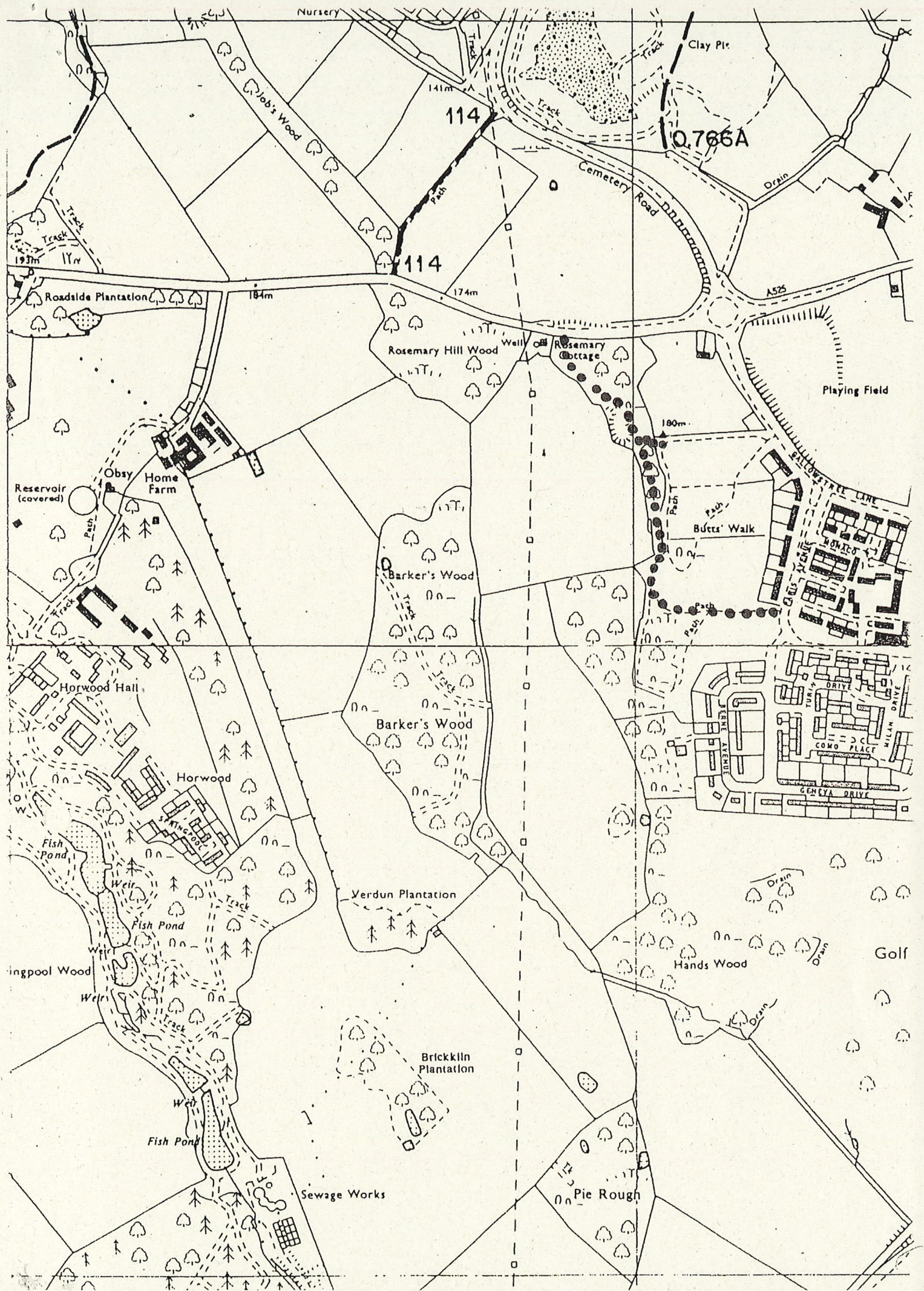
I certify that, to the best of my knowledge and belief, the facts I have stated are true.

Signature M. Swan

Person taking this statement

Date

- BLANK -



Nursery

Clay Pit

114

Q.766A

114

Cemetery Road

Drain

Roadside Plantation

184m

174m

A525

Rosemary Hill Wood

Well

Rosemary Cottage

Playing Field

Reservoir (covered)

Obsy

Home Farm

190m

15m

10m

15m

10m

15m

10m

15m

10m

15m

10m

15m

10m

15m

10m

15m

10m

15m

10m

15m

10m

15m

10m

15m

10m

15m

10m

15m

10m

15m

10m

15m

10m

15m

10m

15m

10m

15m

10m

15m

10m

15m

10m

15m

10m

15m

10m

15m

10m

15m

10m

15m

10m

15m

10m

15m

10m

15m

10m

Barker's Wood

Buters' Walk

Horwood Hall

Barker's Wood

JERRE AVENUE

TURK DRIVE

MILK DRIVE

COMO PLACE

GENEVA DRIVE

Fish Pond

Horwood

Verdun Plantation

Hands Wood

Golf

ingpool Wood

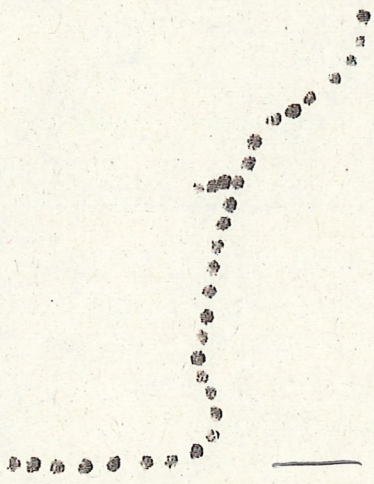
Fish Pond

Brickkiln Plantation

Fish Pond

Sewage Works

Pie Rough



— BLANK —